

# Highlights on 2022 Flood Incident in Jigawa State

**Presented by:** Ministry of Lands, Housing  
, Urban Development and Regional  
Planning



# Contents

---

1

Introduction

2

- Overview of 2022  
Flood in Jigawa

3

Statistical Report on Farmland  
and Farmers affected by 2022  
Flood In Jigawa State

4

Number of People  
Displaced by 2022  
Flood Incident

---

5

Number of Roads  
affected by 2022  
Flood Incident

6

Insights on Causes of  
Flood in Jigawa State

7

Pictorial Presentation of  
the Situation During the  
Actual Flood Incident

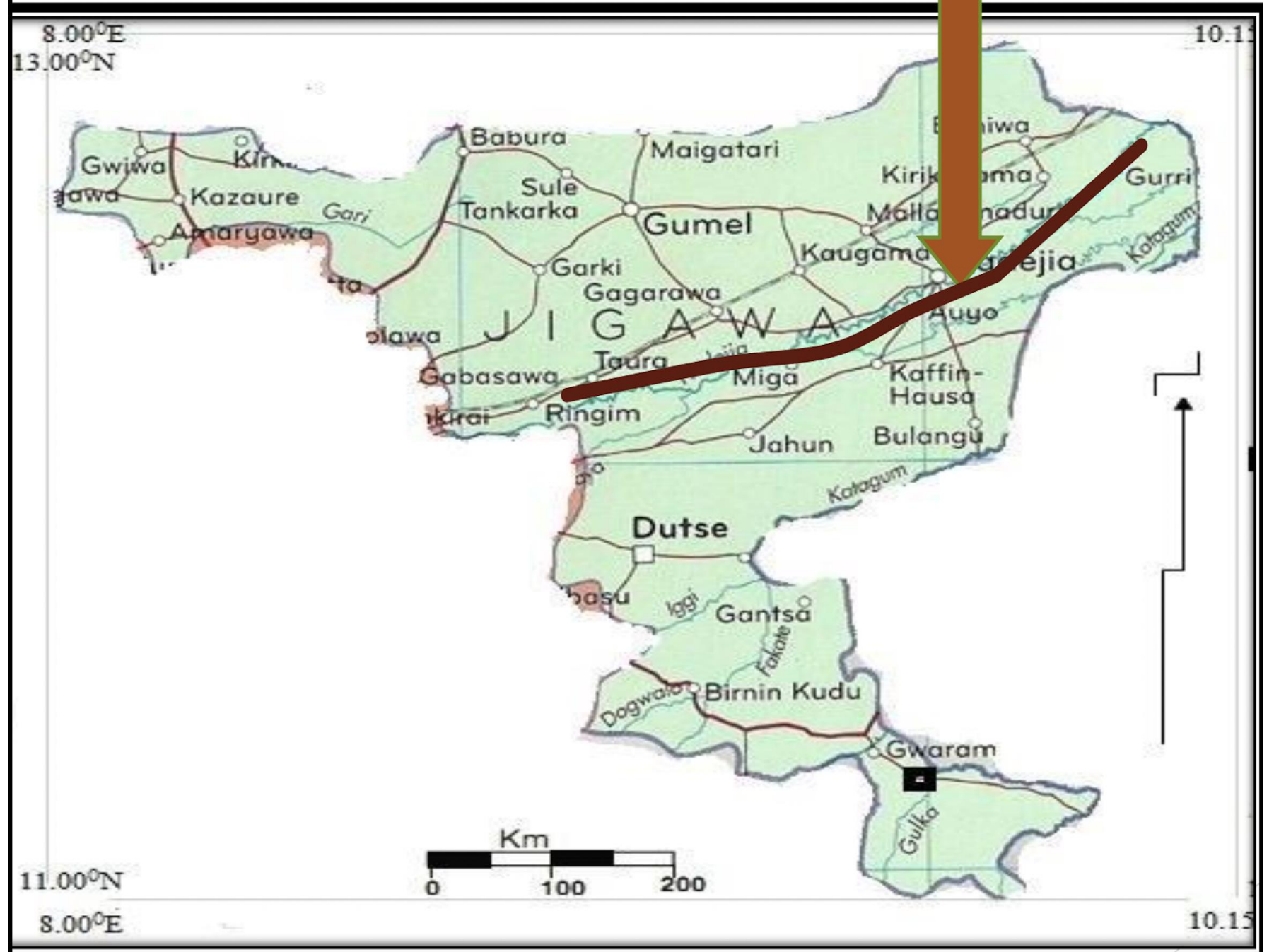
8

Engagement with  
Omni-Frontier  
Management Team

Jigawa Map  
Indicating the  
Perennial  
Flood area



Jigawa Map  
Indicating the  
Perennial  
Flood area



# Overview of 2022 Flood in Jigawa State

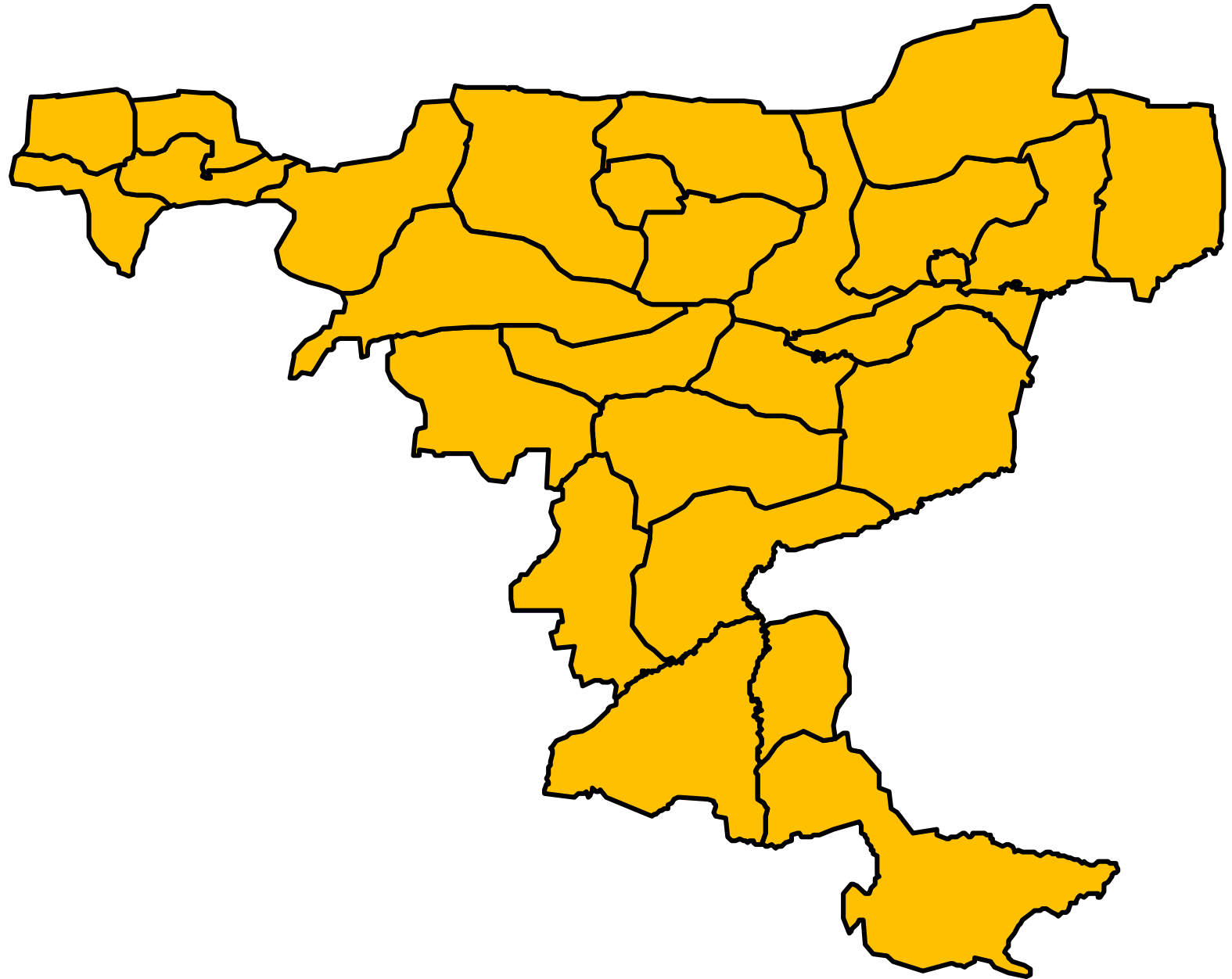
The 2022 Flood incident has come with unusual ferocity and devastation effects on many communities in Jigawa State especially those living along Hadejia Valley.

Preliminary reports reveal that:

- About 124 individuals were lost during the flood incident
- Hundreds of houses were destroyed.
- Properties and Infrastructure (including farm lands ) worth several Billions of Naira were also lost.

Affected  
Local  
Government  
Areas

JARDA's Assessment



## *Flood Video Clip*



# 2022 Flood Assessment

Jigawa State Agricultural and Rural Development Authority (JARDA)



Number of Local Governments Affected

2,072



Total Number of Villages Affected

318,860



Total Number Hectares of Farmland Affected

403,116



Number of Farmers Affected



Sample of  
Farmland  
affected by  
Flood



Sample of  
Farmland  
affected by  
Flood



# List of Flood Victims IDP Camps in Jigawa

State Emergency Management Agency (SEMA)



Ringim, Miga, Auyo, Kafin Hausa, Malam Madori, Birnin Kudu, Kiyawa, Guri, Taura, Kiri Kasamma, Jahun, Hadejia, Kaugama, Birniwa, Dutse and Buji.

Number of  
IDPs in the  
State



16

Number of  
Displaced  
Persons in  
Jigawa



61,341

Photo of  
SEMA at  
IDPs Camp




Photo of  
IDPs Camp



IDPs Camp  
Constitutes  
mostly  
Women &  
Children



Photo of Health Workers at IDPs Camp



Supply of Relief  
Materials to the  
IDPs Camp



Supply of Relief  
Materials to  
the IDPs  
Camp



# 2022 Flood Assessment on Roads and Bridges affected

## Jigawa State Ministry of Works and Transport



28

Roads Affected

107

Total Number of  
Kilometers

9

Total Number  
of Bridges

56

Number of  
Culverts



# Affected Road



Sample of  
affected  
Road



# Sample of affected Bridge



# Committee's Insights on Causes of Flood in Jigawa State Flood in Jigawa State

1

We identify two types of flood in Jigawa:



River Flood &



Spill out Flood  
(from drainages)

2

1. It reveals that Rivers need to be dredged and desilted.



2. Most of the Rivers have distribution typha grasses that blocked and prevent the smooth River flow.



3

3. Most Rivers especially from Ringim, Miga, Auyo to Guri have old embankment and need to be replaced with a stronger embankments.



4

Human factor and lack of proactive measures from the government part.



Untimely release of water from Tiga and Chalawa Gorge Dams .

# Committee's Insights on Causes of Flood in Jigawa State Flood in Jigawa State

5

**Environmental Factor and urban development (Buildings on water ways and dumping of refuse in drainages)**

6

**Lack of effective use of early warning climatic predictions reports from Metrological Agency, Flood analysis and statistics for planning measures provided from relevant MDAs**

7

**Inadequate budgetary provision and implementation of environmental protection measures.**

# Photo Stories of Flood in Jigawa

Guri 2022



Photo  
Stories of  
Flood in  
Jigawa

Hadejia 2022





# Photo Stories of Flood in Jigawa

Miga 2022



# Photo Stories of Flood in Jigawa

Malam  
Madori 2022



Photo  
Stories of  
Flood in  
Jigawa

Ringim LGA



Photo  
Stories of  
Flood in  
Jigawa

Auyo LGA 2022



# Photo Stories of Flood in Jigawa

Taura LGA 2022



# Photo Stories of Flood in Jigawa

Kafin Hausa LGA 2022



# Photo Stories of Flood in Jigawa, 2022



# Photo Stories of Flood in Jigawa, 2022



Jigawa Media  
Engagement  
Forum



# Photo Stories of Flood in Jigawa, 2022



Jigawa Media  
Engagement  
Forum

# Photo Stories of Flood in Jigawa

2022



# Photo Stories of Flood in Jigawa

2022



# Photo Stories of Flood in Jigawa

2022



# Photo Stories of Flood in Jigawa

Karnaya Dutse 2022



# Photo Stories of Flood in Jigawa

Birnin Kudu, 2022



# Photo Stories of Flood in Jigawa

Birnin Kudu, 2022



# Photo Stories of Flood in Jigawa

Kiyawa LGA, 2022





# Photo Stories of Flood in Jigawa

Dabi, 2022



# Photo Stories of Flood in Jigawa

Dabi, 2022



# Photo Stories of Rescue and Search of Flood Victims



SHOT ON P15  
itel DUAL CAMERA



Pumping out  
Storm Water  
During  
Flood in  
Jigawa

Miga Town



A typical  
Embankment  
During  
Flood in  
Jigawa



A typical  
Embankment  
During  
Flood in  
Jigawa



# Engagement with Omni-Frontier Humanitarian International Organization Management Team

- Overview of the Project
- Project Modalities and Roles expected of both Omni Frontier and Jigawa State Government
- AOB

Thanks for coming to  
Jigawa State ...and God Bless!!